ROUTE BOOK 1

"1986"

TOYOTA

OLYMPUS RALLY

Leg 1 Section I

PIRELLI

DENSO
U-GROOVE SPARK PLUGS

*Cole Screenprint * Hella * Larsen Electronics*

1986

November 3, 1986

M E M O

From: John Nagel
Chairman

To: Olympus competitors:

Welcome to the 21st Olympus Rally, this year the event is included in the FIA World Championship for Drivers. We hope that you enjoy the rally and find our roads challenging.

Regarding the route book and pre-running:

1) In Route Book #2, December 5, 1986, the route book indicates the location of Passage Control #3 in Oakville. Also in this area is a large school parking area this is the area to be used for service.

2) PRE-RUNNING: Please re-read the regulations section III, Article 3: PRE-RUNNING. All cars used in pre-running the course must be registered with the rally office. Rally prepared vehicles may NOT be used. Speed limit in the forest is 35 MPH, and will be enforced with radar.

3) ACTIVE LOGGING AREAS: The following stages are restricted to pre-running before 08.00 and after 16.30 hours on working days (Mon-Fri), weekends are free. These areas are actively being logged, the trucks used for this industry make it **VERY DANGEROUS** to be on these roads. We get the use of 800 miles of logging roads and will not let competitors endanger a relationship established over the past twenty years.

The following stages are restricted:

~~SS#6 Taylor Towne~~	~~9.23 miles~~
SS#18 Melbourne	15.77 miles
SS#19 & 30 Salmon Creek	7.73 miles
SS#29 & 39 Artic Loop	17.72 miles
SS#40 Melbourne Reverse	16.14 miles

4) SS#1 is only available for pre-running on Saturday, November 29, 1986, from 10.00 - 12.00.

5) SS#18 and SS#40 use the same road in both directions, extreme caution must be used while pre-running the course on these stages. The restriction mentioned in the regulations in regards to SS19/41 is lifted. These stages are re-numbered to 18 & 40. **USE CAUTION.**

6) On December 3rd the organizers are holding a press conference and press rally. The press rally is an opportunity to give members of the press rides in a rally car over a short 2.5 mile stage set up for this purpose. If you are interested in participating in this press activity, please contact the rally office at 754-9717 prior to December 1st.

7) We have received several requests for a tire testing stage prior to the rally. The organizers are working on this for Sunday, November 30. For additional details, please contact the rally office between November 27-29, 1986.

Olympus Rally * 2747 Pacific Ave * Olympia, Wa 98501 * 754-9717

John Nagel

D R I V E R S B U L L E T I N - II

O L Y M P U S R A L L Y 1 9 8 6

DATE : December 7, 1986

MISSING PAGES IN ROUTE BOOK 4

In some of the route books pages 81, 82 & 83 may be missing.
Extra copies of these pages are available with this bulletin.

Ron Barker

D R I V E R S B U L L E T I N III

O L Y M P U S R A L L Y 1 9 8 6

DATE : December 7, 1986

The road section time for MTC #15 to MTC #16 is 90 minutes rather than the 60 minutes stated at the top of pages 81, 82 & 83 of route book 4.

Ron Bach

18:34 hours



Emergency Numbers

Rally Headquarters
Vance Tyee Inn
500 Tyee Drive
Tumwater, Washington 98502
(206) 352-0511

POLICE NUMBERS

Sherriff Departments:

Thurston County	911	Grays Harbor County	249-3711
Pierce County	593-4721	Pacific County	875-6541

State Patrol:

Thurston County	753-6856	Grays Harbor County	533-5707
Pierce County	911	Mason County	478-4646

HOSPITALS

Grays Harbor Community Hospital, Aberdeen	532-8330
St. Joseph Hospital, Aberdeen	533-0450
Black Hills Community Hospital, Olympia	754-5858
St. Peter Hospital, Olympia	**491-9480**
Mark Reed Hospital, McCleary	495-1611
Mason General Hospital, Shelton	426-1611
Humana Hospital, Tacoma	**572-2323**
Lakewood General Hospital, Tacoma	588-1711
Tacoma General Hospital, Tacoma	594-1000

AMBULANCES:

Olympia	491-3200	McCleary	495-3707
Montesano	249-3131		495-3232
Hoquiam	532-3312	Aberdeen	532-1252
Mason County	426-1515		

TOWING

Long Lake Towing (Official Towing Company)	491-2711

ROUTE BOOK SYMBOLS

The following are some of the symbols used in the route book that you may not be familure with.

The average speed box at the top of the page indicates the speed that you must average for the Road Section to get to the next ATC on time.

Time Box is always in minutes.

Distance is the distance of the Road Section, not the stage.



Indicates not to follow the direction on the referenced sign. (Sign crossed out)

The heavy black line down the page between Direction and Information indicates the rally route is on gravel.

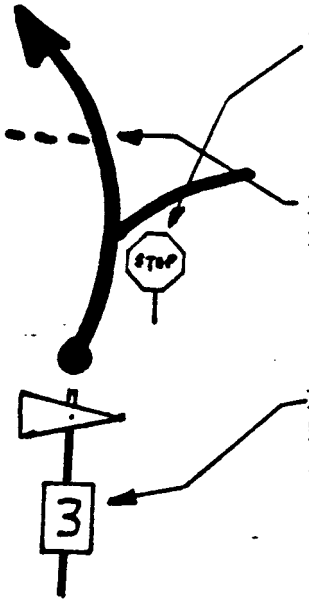

We have marked on the tulips where signs or landmarks should appear.

Roads indicated in dotted lines are small non-maintained roads or trails.

Each arrow on the course **should** have a 5x7" number on the stake which is the instruction number in the route book.

ROUTE BOOK SYMBOLS

The following are some of the symbols used in the route book of the Olympus Rally. We have marked up a sample route book page (next page) to show you whall all the columns are about and some additional symbols which you may not be familiar with.

Highway STOP Sign


No Service of any type (other than by the crew) may be conducted in areas marked with this stripe.

Blinker Signal

Fence

Traffic Signal

Tree

Ticket Booth

Bridge

Gate

Rock Crusher

House

Rail Road Tracks

Exposure

Secondary Road

Quiet Zone: An area where rally cars must show extreme caution and not cause any problems. These areas will also be watched closely by the police.

Sinkhole: This is a hole along side of the road caused by erosion. Some of these are very deep and cause severe damage to the car.

Hairpin: An extremely tight turn. May be indicated with the initials HP such as HPL for "Hairpin Left."

Exposure: Where there is a large drop-off along side the road.

Speed Limit NN: This is an advisory as to the legal speed limit on the road you are traveling.

Washboard: This is a condition caused by heavy trucks. The road is covered with small ridges. Washboard conditions can tend to send the car off the road.

ATC	Distance Miles	Pg
ATC	Time Mins.	Av. Speed

DISTANCE ACCUM.	DISTANCE INCRM.	DIRECTION	INFORMATION	Decline Distance
		Instruction number Time to complete RS	Average speed to complete RS on time Gravel road RS distance	
		Accumulating mileage	Declining stage mileage	
			Declining RS mileage	
		Incremental distance		

Distance to Next Instruction Miles

Schedule
TOYOTA
OLYMPUS RALLY 1986
America's World Championship Rally
PIRELLI * NIPPONDENSO
Cole Screenprint * Hella * Larsen Electronics

Tuesday December 2, 1986

19.00 VIP Party-Capitol Rotunda

Wednesday December 3, 1986

09.00 Press Rally
19.00 Welcoming Party - The Trails, Tumwater

LEG 1, Section I

Thursday/Friday December 4-5, 1986

F.C. Time	Rd Sec Time	Control Number/ Name	SS Dist	RS Dist
10.00-15.00		Tech & Reg-Tacoma Dome		
20.00	20	MTC#1 Rally Start		3.40
20.23	80	SS#1 Salishan	2.06	48.75
		P/C #1-Tacoma Dome		
21.46	60	SS#2 Summit Lake	4.14	29.02
22.49	40	SS#3 Mason Lakes	6.27	16.62
23.32	80	SS#4 Eels Hill	12.24	26.07
		SERVICE Shelton P/C #2		
00.55	20	SS#5 Dayton Gap	4.11	6.80
01.18	80	SS#6 Taylor Towne	9.23	26.02
02.38		MTC#2 Tyee Inn Regrouping Control		
		Totals.....	38.05	156.68

Toyota Olympus World Championship Rally

MTC 1 TACOMA DOME	Distance 3.40 Miles	Pg 1
ATC 1 SALISHAN	Time 20 Mins.	Av Speed 6.78

DISTANCE Accum.	DISTANCE Incrm.	DIRECTION	INFORMATION	Decline Distance
0.00	0.00 (20:12)	1	START ODO AT STREET	3.40
0.11 ↓ 0.17 ↓ 0.24	0.11 ↓ 0.06 ↓ 0.07	2	PUYALLUP AV	3.29 ↓ 3.23 ↓ 3.16
1.07	0.83	3		2.33
1.27	0.20	4		2.13

Distance to Next Instruction 1.55 Miles

Toyota Olympus World Championship Rally

MTC 1 TACOMA DOME	Distance 3.40 Miles	Pg 2
ATC 1 SALISHAN	Time 20 Mins.	Av Speed 6.78

DISTANCE Accum.	DISTANCE Incrm.	DIRECTION	INFORMATION	Decline Distance
2.82	1.55	5	E 44TH ST	0.58
3.32 ↓ 3.40	0.50 ↓ 0.08	6	ROOSEVELT AV GATE ATC1 SALISHAN	0.08 ↓ 0.00
		20:32		

Distance to Next Instruction Miles

Toyota Olympus World Championship Rally

ATC 1 SALISHAN	Distance 48.75 Miles	Pg 3
ATC 2 SUMMIT LAKE	Time 80 Mins.	Av Speed 36.58

DISTANCE Accum.	DISTANCE Incrm.	DIRECTION	INFORMATION	Decline Distance
0.00	0.00	1	START SS SALISHAN 2.02	48.75
0.03	0.03			48.72
0.07	0.04			48.68
0.20	0.13	2	1.89	48.55
0.35	0.15	3	1.70	48.40
0.39	0.04			48.36
0.68	0.29	4	1.37	48.07
0.72	0.04			48.03

Distance to Next Instruction 0.31 Miles

Toyota Olympus World Championship Rally

ATC 1 *SALISHAN*	Distance 48.75 Miles	Pg 4
ATC 2 *SUMMIT LAKE*	Time 80 Mins.	Av Speed 36.58

DISTANCE Accum.	DISTANCE Incrm.	DIRECTION	INFORMATION	Decline Distance
1.03	0.31	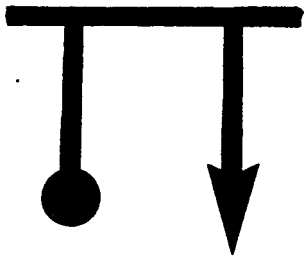 5	1.03	47.72
1.06	0.03			47.69
1.36	0.30	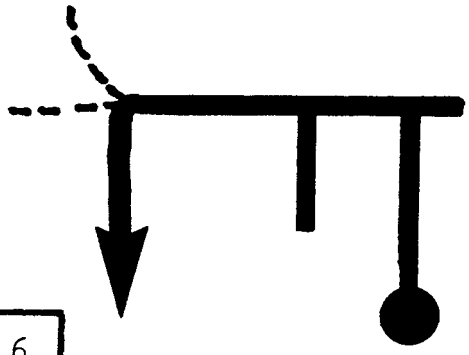 6	0.65	47.39
1.39	0.03			47.36
1.44	0.05			47.31
1.55	0.11	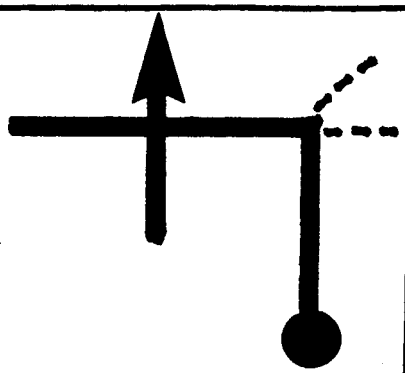 7	0.51	47.20
1.58	0.03			47.17
1.74	0.16	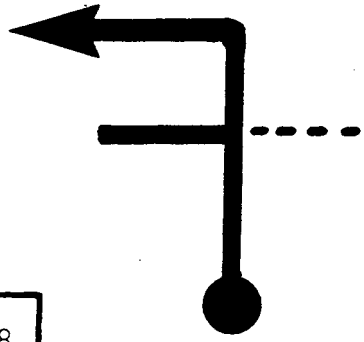 8	0.31	47.01
1.78	0.04			46.97

Distance to Next Instruction 0.15 Miles

Toyota Olympus World Championship Rally

ATC 1 *SALISHAN*	Distance 48.75 Miles	Pg 5
ATC 2 *SUMMIT LAKE*	Time 80 Mins.	Av Speed 36.58

DISTANCE Accum.	DISTANCE Incrm.	DIRECTION	INFORMATION	Decline Distance
1.93	0.15	9 	STRAIGHT OVER CREST OF HILL 0.16	46.82
2.09	0.16	10	0.00	46.66
2.22 ↓ 2.28 ↓ 2.31	0.13 ↓ 0.06 ↓ 0.03	11 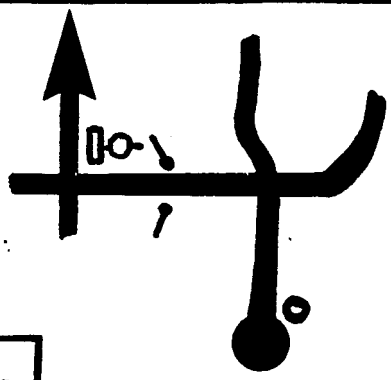	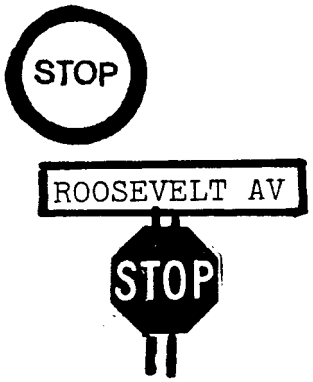	46.53 ↓ 46.47 ↓ 46.44

37:19

2:19

ATC 1 SALISHAN	Distance 48.75 Miles	Pg 6
ATC 2 SUMMIT LAKE	Time 80 Mins.	Av Speed 36.58

DISTANCE Accum.	DISTANCE Incrm.	DIRECTION	INFORMATION	Decline Distance
3.07	0.76	11 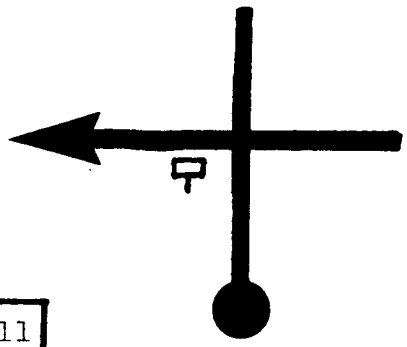	FAIRBANKS ST	45.68
3.50	0.43	12 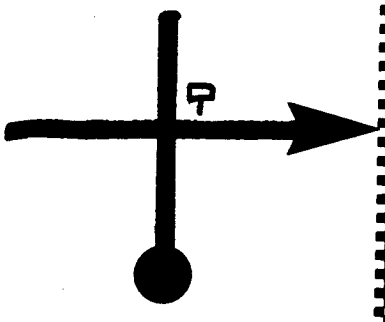	PORTLAND AVE	45.25
4.25 ↓ 4.30	0.75 ↓ 0.05	13 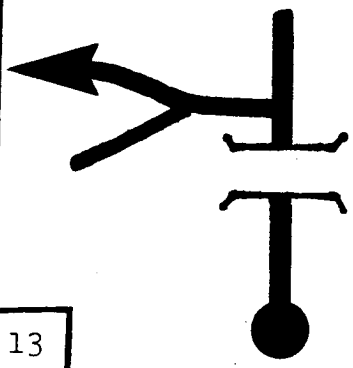	LEFT AND STAY RIGHT BEFORE ENTERING FREEWAY	44.50 ↓ 44.45
4.53	0.23	14 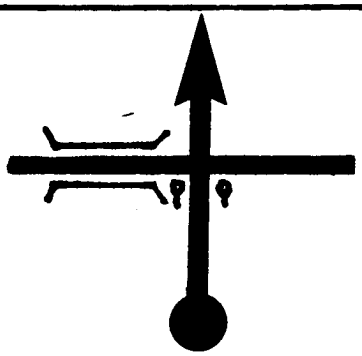	STOP	44.22

Distance to Next Instruction 0.32 Miles

Toyota Olympus World Championship Rally

ATC 1 *SALISHAN*	Distance 48.75 Miles	Pg 7
ATC 2 *SUMMIT LAKE*	Time 80 Mins.	Av Speed 36.58

DISTANCE Accum.	DISTANCE Incrm.	DIRECTION	INFORMATION	Decline Distance
4.85	0.32	15 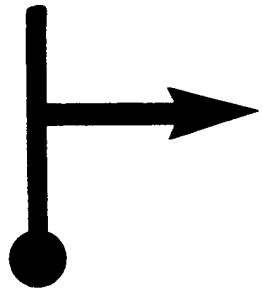	SERVICE-STOP ODO P/C # 1	43.90
4.85	0.00	16 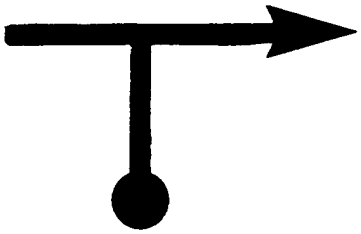	EXIT SERVICE-START ODO	43.90
5.14	0.29	17 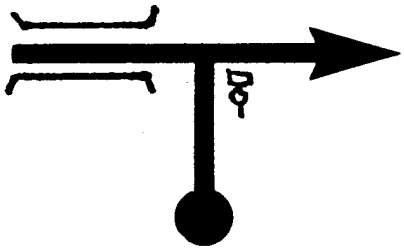	D ST STOP	43.61
5.40	0.26	18 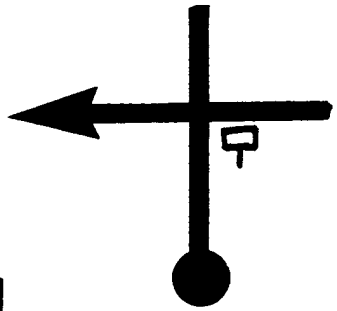	E 26th ST	43.35

Distance to Next Instruction 0.29 Miles

Toyota Olympus World Championship Rally

ATC 1 SALISHAN	Distance 48.75 Miles	Pg 8
ATC 2 SUMMIT LAKE	Time 80 Mins.	Av Speed 36.58

DISTANCE Accum.	DISTANCE Incrm.	DIRECTION	INFORMATION	Decline Distance
5.69	0.29	21 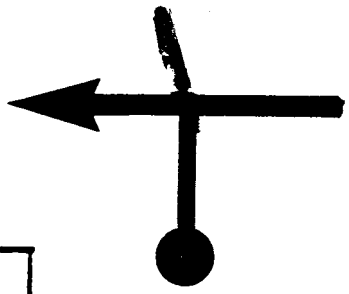	MOVE TO RIGHT LANES PACIFIC AVE	43.06
5.84	0.15	22 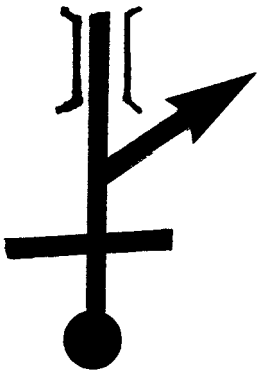	ONTO I-5 SOUTH TOWARDS OLYMPIA PORTLAND	42.91
6.39	0.55	23	~~EXIT 132~~ ~~S 38th ST~~ ~~3/4 MILE~~ MOVE TO LEFT 2 LANES AND STAY ON I-5 SOUTH	42.36
14.86	8.47	24	~~EXIT 123~~ ~~TILLICUM~~ ~~1 MILE~~	33.89

Distance to Next instruction 5.45 Miles

Toyota Olympus World Championship Rally

ATC 1 SALISHAN	Distance 48.75 Miles	Pg 9
ATC 2 SUMMIT LAKE	Time 80 Mins.	Av Speed 36.58

DISTANCE Accum.	DISTANCE Incrm.	DIRECTION	INFORMATION	Decline Distance
20.31	5.45	25	~~EXIT 118~~ ~~DUPONT STELLACUM~~	28.44
22.62	2.31	26	~~EXIT 116~~ ~~MOUNTS RD. OLD NISQUALLY~~	26.13
35.25	12.63	27 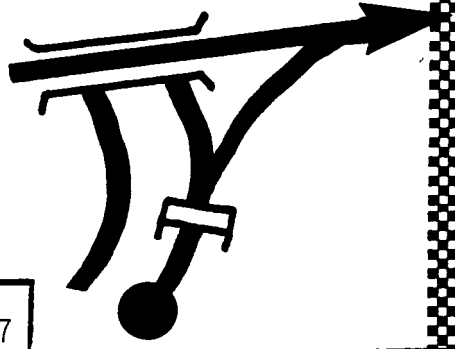	EXIT 104 101 NORTH ABERDEEN PORT ANGELES	13.50
38.28	3.03	28 	~~KAISER RD.~~	10.47

Distance to Next Instruction 2.72 Miles

Toyota Olympus World Championship Rally

ATC 1 SALISHAN	Distance 48.75 Miles	Pg 10
ATC 2 SUMMIT LAKE	Time 80 Mins.	Av Speed 36.58

DISTANCE Accum.	DISTANCE Incrm.	DIRECTION	INFORMATION	Decline Distance
41.00	2.72	29	ABERDEEN MONTESANO OCEAN BEACHES ~~SHELTON~~ ~~PORT ANGELES~~	7.75
45.69	4.69	30 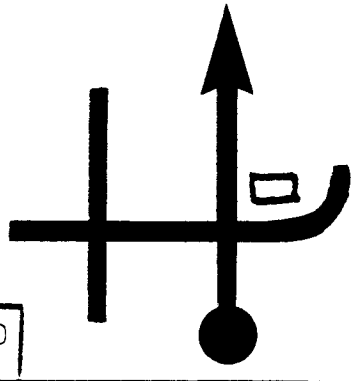	~~ROCK CANDY MT.~~ ~~SUMMIT LAKE~~ ~~SCOUT CAMP~~	3.06
48.38	2.69	31 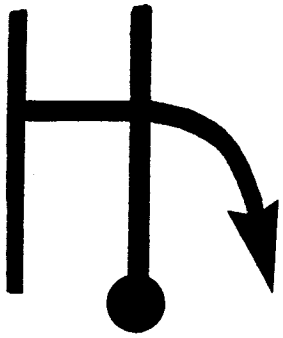		0.37
48.65 48.73 48.75	0.27 0.08 0.02	32 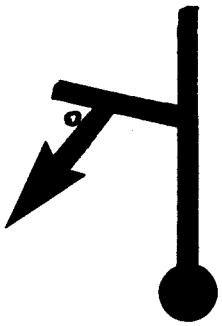	END PAVEMENT 21:55 ATC: SUMMIT LAKE	0.10 0.02 0.00

Distance to Next instruction 0.00 Miles

Toyota Olympus World Championship Rally

ATC 2 *SUMMIT LAKE*	Distance 29.02 Miles	Pg 11
ATC 3 *MASON LAKE*	Time 60 Mins.	Av Speed 29.02

DISTANCE Accum.	DISTANCE Incrm.	DIRECTION	INFORMATION	Decline Distance
0.00	0.00		START SS SUMMIT LAKE	29.42
0.04	0.04	1	4.14	28.98
0.43	0.39	2	3.75	28.59
1.52	1.09			27.50
1.57	0.05	3	2.61	27.45
1.77	0.20	4	2.41	27.25

Distance to Next Instruction 0.41 Miles

Toyota Olympus World Championship Rally

ATC 2 *SUMMIT LAKE*	Distance 29.02 Miles	Pg 12
ATC 3 *MASON LAKE*	Time 60 Mins.	Av Speed 29.02

DISTANCE Accum.	DISTANCE Incrm.	DIRECTION	INFORMATION	Decline Distance
2.18 ↓ 2.21	0.41 ↓ 0.03	5 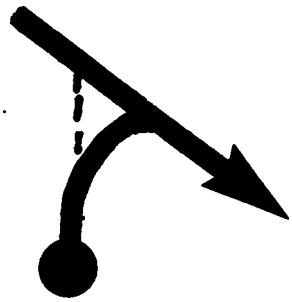	1.97	26.84 ↓ 26.81
2.28	0.07	6	1.90	26.74
2.97	0.69	7	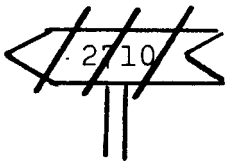 1.21	26.05
3.44	0.47	8	! WASH OUT 0.74	25.58

Distance to Next Instruction 0.74 Miles

Toyota Olympus World Championship Rally

ATC 2 *SUMMIT LAKE*	Distance 29.02 Miles	Pg 13
ATC 3 *MASON LAKE*	Time 60 Mins.	Av Speed 29.02

DISTANCE Accum.	DISTANCE Incrm.	DIRECTION	INFORMATION	Decline Distance
4.18	0.74	9	0.00	24.84
4.28	0.10	10 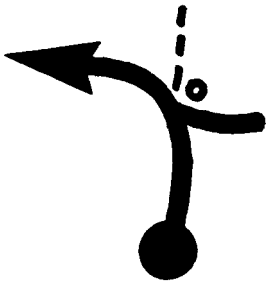		24.74

62:33

4:33

Toyota Olympus World Championship Rally

ATC 2 *SUMMIT LAKE*	Distance 29.02 Miles	Pg 14
ATC 3 *MASON LAKE*	Time 60 Mins.	Av Speed 29.02

DISTANCE Accum.	DISTANCE Incrm.	DIRECTION	INFORMATION	Decline Distance
4.51	0.23	 11		24.51
4.53	0.02			24.49
4.72	0.19	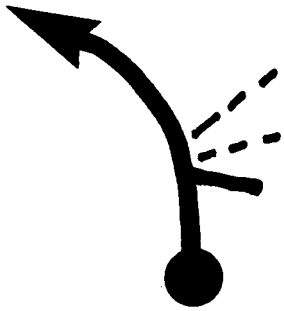 12		24.30
5.12	0.40	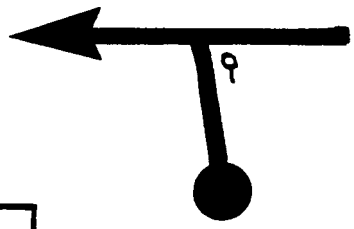 13	BEGIN PAVEMENT	23.90
5.89	0.77	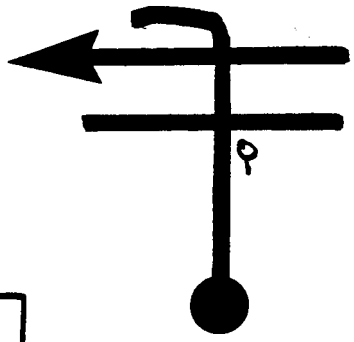 14		23.13

Distance to Next instruction 5.76 Miles

Toyota Olympus World Championship Rally

ATC 2 *SUMMIT LAKE*	Distance 29.02 Miles	Pg 15
ATC 3 *MASON LAKE*	Time 60 Mins.	Av Speed 29.02

DISTANCE Accum.	DISTANCE Incrm.	DIRECTION	INFORMATION	Decline Distance
~~11.65~~	5.76	15 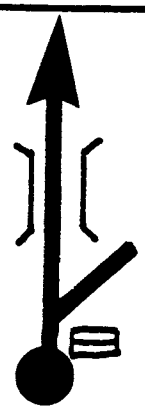	101 NORTH PORT ANGELES ~~3 SHELTON BREMERTON~~	17.37
~~17.06~~	5.41	16 	~~HIDDEN HAVEN MOBILE HOME PARK~~	11.96
~~18.80~~	1.74	17 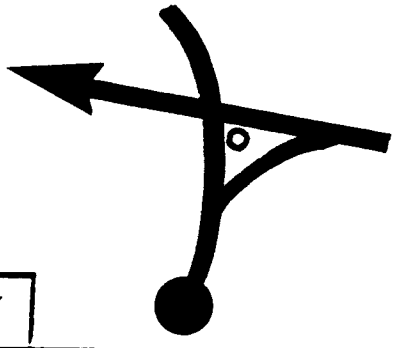		10.22
~~20.77~~	1.97	18 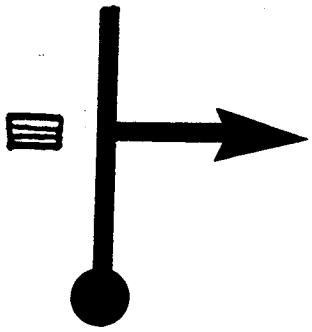	MCEWAN PRAIRIE → MASON LAKE → LK LIMERICK →	8.25

Distance to Next instruction 2.49 Miles

Toyota Olympus World Championship Rally

ATC 2 *SUMMIT LAKE*	Distance 29.02 Miles	Pg 16
ATC 3 *MASON LAKE*	Time 60 Mins.	Av Speed 29.02

DISTANCE Accum.	DISTANCE Incrm.	DIRECTION	INFORMATION	Decline Distance
23.26	2.49	19 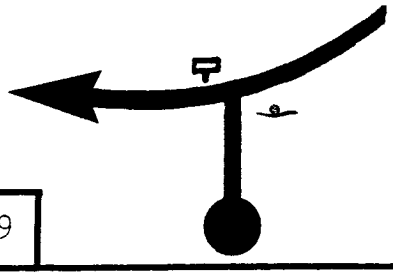		5.76
28.06	4.80	20 	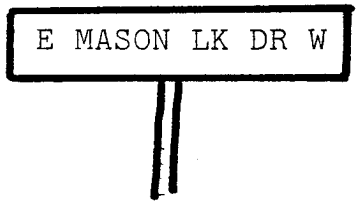	0.96
28.81	0.75	21 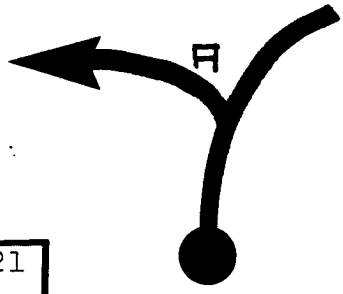	LAKE TRASK TIMBER TRAILS ASSOCIATION members only END PAVEMENT	0.21
29.02	0.21	22 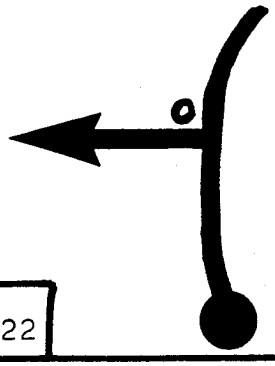	ATC: MASON LAKE 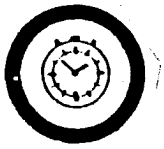 22:58	0.00

Distance to Next Instruction 0.00 Miles

Toyota Olympus World Championship Rally

ATC	Distance	Pg
3 MASON LAKE	16.62 Miles	17
4 EELS HILL	Time 40 Mins. / Av Speed 24.93	

DISTANCE Accum.	DISTANCE Incrm.	DIRECTION	INFORMATION	Decline Distance
0.00	0.00	23:01	START: MASON LAKE	16.62
0.07	0.07	1	6.27	16.55
0.85	0.78			15.77
0.92	0.07	2	5.42	15.70
1.19	0.27	3	HPL 5.15	15.43
1.51	0.32	4	4.83	15.11

Distance to Next Instruction 1.21 Miles

Toyota Olympus World Championship Rally

ATC 3 MASON LAKE	Distance 16.62 Miles	Pg 18
ATC 4 EELS HILL	Time 40 Mins.	Av Speed 24.93

DISTANCE Accum.	DISTANCE Incrm.	DIRECTION	INFORMATION	Decline Distance
2.72	1.21	5 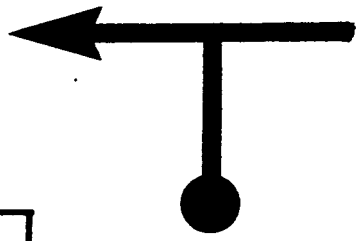	NARROW 3.62	13.90
3.07	0.35	6 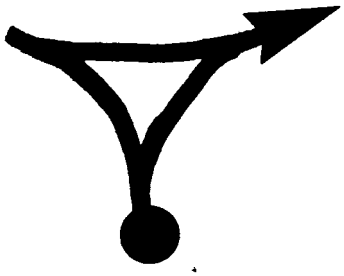	3.27	13.55
4.02	0.95	7 	GRAVEL PIT STUMP 2.32	12.60
6.34	2.32	8	07:31 6:31 0.00	10.28

Distance to Next Instruction 0.19 Miles

Toyota Olympus World Championship Rally

ATC	3 MASON LAKE	Distance 16.62 Miles	Pg 19
ATC	4 EELS HILL	Time 40 Mins.	Av Speed 24.93

DISTANCE Accum.	DISTANCE Incrm.	DIRECTION	INFORMATION	Decline Distance
6.53	0.19	9 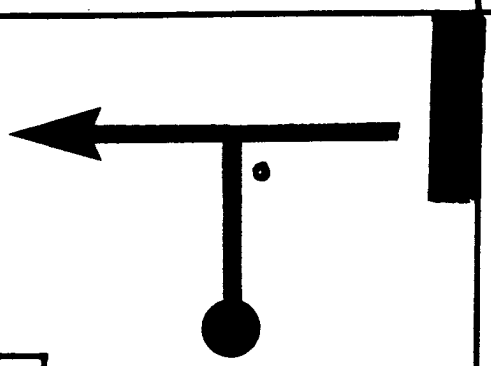	BEGIN PAVEMENT (SPEED LIMIT 45)	10.09
9.08	2.55	10 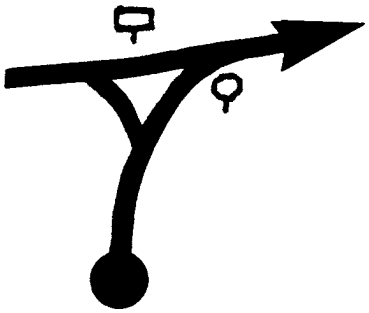	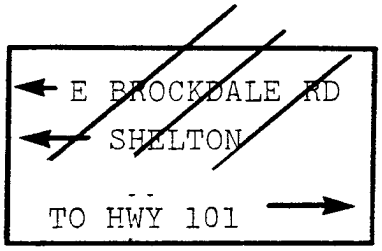	7.54
9.32	0.24	11 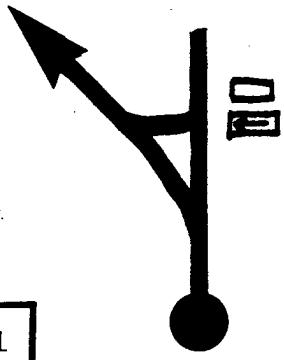	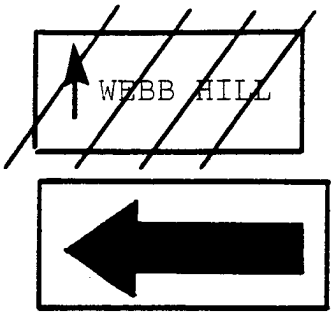	7.30
10.90	1.58	12 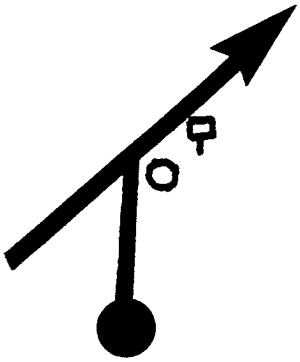	 	5.72

Distance to Next Instruction 1.85 Miles

Toyota Olympus World Championship Rally

ATC 3 MASON LAKE	Distance 16.62 Miles	Pg 20
ATC 4 EELS HILL	Time 40 Mins.	Av Speed 24.93

DISTANCE Accum.	DISTANCE Incrm.	DIRECTION	INFORMATION	Decline Distance
~~12.75~~	1.85	13 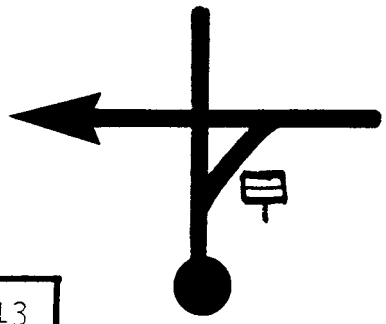	~~101 NORTH PORT ANGELES~~ ~~106 EAST UNION BREMERTON~~	3.87
~~16.48~~	3.73	14 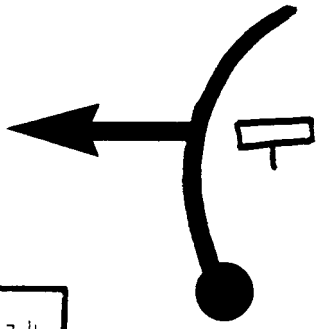	EELLS HILL RD	0.14
~~16.62~~	0.14	15 	23:41 ATC EELS HILL	0.00

Toyota Olympus World Championship Rally

ATC 4 *EELS HILL*	Distance 26.07 Miles	Pg 21
ATC 5 *DAYTON GAP*	Time 80 Mins.	Av Speed 19.56

DISTANCE Accum.	DISTANCE Incrm.	DIRECTION	INFORMATION	Decline Distance
0.00	0.00	23:50	START: EELS HILL	26.07
0.04	0.04	1	12.24	26.03
1.11	1.07	2	11.17	24.96
1.63	0.52	3	10.65	24.44
2.08	0.45	4	10.20	23.99

Distance to Next Instruction 0.48 Miles

Toyota Olympus World Championship Rally

ATC 4 *EELS HILL*	Distance 26.07 Miles	Pg 22
ATC 5 *DAYTON GAP*	Time 80 Mins.	Av Speed 19.56

DISTANCE Accum.	DISTANCE Incrm.	DIRECTION	INFORMATION	Decline Distance
2.56	0.48	5 	9.72	23.51
2.79	0.23	6	9.49	23.28
3.60	0.81	7	8.68	22.47
3.73	0.13	8	8.55	22.34

Distance to Next Instruction 0.49 Miles

Toyota Olympus World Championship Rally

ATC 4 *EELS HILL*	Distance 26.07 Miles	Pg 23
ATC 5 *DAYTON GAP*	Time 80 Mins.	Av Speed 19.56

DISTANCE Accum.	DISTANCE Incrm.	DIRECTION	INFORMATION	Decline Distance
4.22	0.49	9 	38 8.06	21.85
5.76	1.54	10 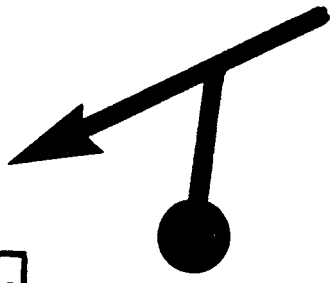	6.52	20.31
6.01	0.25	11	6.27	20.06
7.29	1.28	12	4.99	18.78

Distance to Next Instruction 0.15 Miles

Toyota Olympus World Championship Rally

ATC 4 *EELS HILL*	Distance 26.07 Miles	Pg 24
ATC 5 *DAYTON GAP*	Time 80 Mins.	Av Speed 19.56

DISTANCE Accum.	DISTANCE Incrm.	DIRECTION	INFORMATION	Decline Distance
7.44	0.15	13 	! DECREASING RADIUS TURN 4.84	18.63
7.67	0.23	14 	4.61	18.40
7.79	0.12	15 	! HPR EXPOSURE 4.49	18.28
7.99	0.20	16 	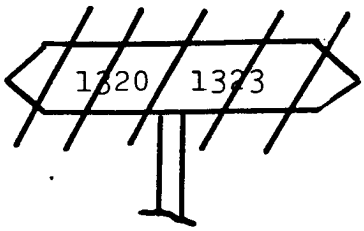 4.29	18.08

Distance to Next Instruction 0.61 Miles

Toyota Olympus World Championship Rally

ATC 4 *EELS HILL*	Distance 26.07 Miles	Pg 25
ATC 5 *DAYTON GAP*	Time 80 Mins.	Av Speed 19.56

DISTANCE Accum.	DISTANCE Incrm.	DIRECTION	INFORMATION	Decline Distance
8.60	0.61	17	! 3.68	17.47
8.71	0.11	18 	HPR 3.57	17.36
8.82	0.11	19 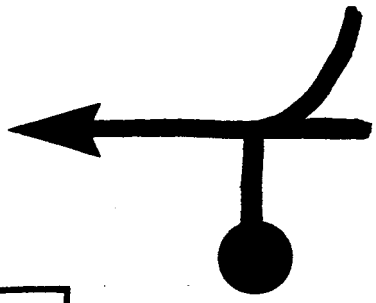	3.46	17.25
9.33	0.51	20 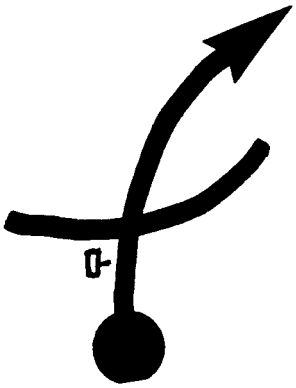	 2.95	16.74

Distance to Next Instruction 0.35 Miles

Toyota Olympus World Championship Rally

ATC 4 *EELS HILL*	Distance 26.07 Miles	Pg 26
ATC 5 *DAYTON GAP*	Time 80 Mins.	Av Speed 19.56

DISTANCE Accum.	DISTANCE Incrm.	DIRECTION	INFORMATION		Decline Distance
9.68	0.35	21		2.60	16.39
10.79	1.11	22	! NARROW WOOD BRIDGE	1.49	15.28
11.30	0.51	23		0.98	14.77
11.88	0.58	24		0.40	14.19

Distance to Next Instruction 0.15 Miles

Toyota Olympus World Championship Rally

ATC 4 EELS HILL	Distance 26.07 Miles	Pg 27
ATC 5 DAYTON GAP	Time 80 Mins.	Av Speed 19.56

DISTANCE Accum.	DISTANCE Incrm.	DIRECTION	INFORMATION	Decline Distance
12.03	0.15	25	0.25	14.04
12.28	0.25	26 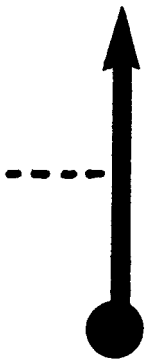	0.00	13.79
12.51	0.23	27 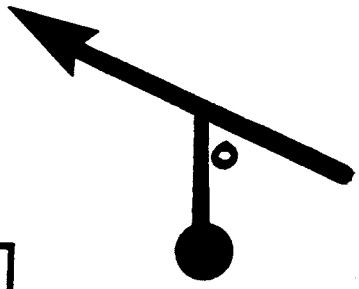	STOP	13.56

Distance to Next Instruction Miles

Toyota Olympus World Championship Rally

ATC 4 EELS HILL	Distance 26.07 Miles	Pg 28
ATC 5 DAYTON GAP	Time 80 Mins.	Av Speed 19.56

DISTANCE Accum.	DISTANCE Incrm.	DIRECTION	INFORMATION	Decline Distance
12.82	0.31	28 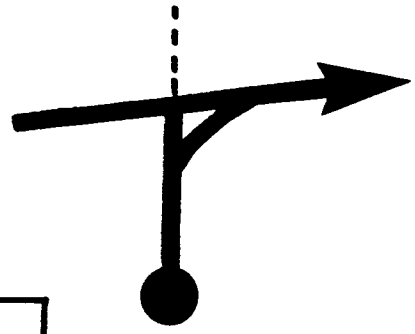		13.25
13.16	0.34	29 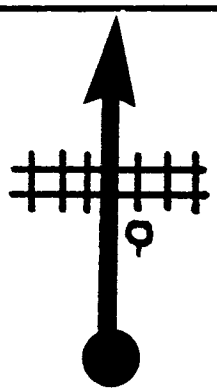	STOP	12.91
13.52	0.36	30 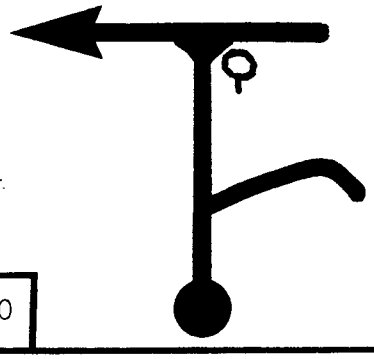	STOP BEGIN PAVEMENT	12.55
21.46	7.89	31 	(Speed Limit 25) 101 NORTH PORT ANGELES ~~SOUTH~~ ~~OLYMPIA~~	4.61

Distance to Next Instruction 1.48 Miles

Toyota Olympus World Championship Rally

ATC 4 EELS HILL	Distance 26.07 Miles	Pg 29
ATC 5 DAYTON GAP	Time 80 Mins.	Av Speed 19.56

DISTANCE Accum.	DISTANCE Incrm.	DIRECTION	INFORMATION	Decline Distance
22.94 ↓ 22.96	1.48 ↓ 0.02	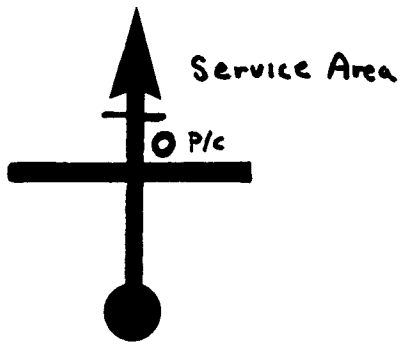 32	SHUT OFF ODO - ENTERING SERVICE AREA P/C # 2 01:00	3.13 ↓ 3.11
22.96	0.00	 33	LEAVE SERVICE AREA - START ODO	3.11
24.30	1.34	 34	(Speed Limit 45) 101 SOUTH OLYMPIA ~~101 NORTH~~ ~~PORT ANGELES~~	1.77
25.62	1.32	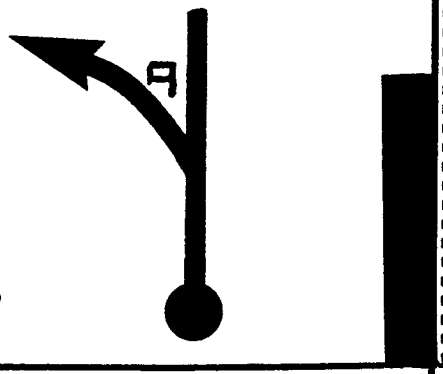 35	END PAVEMENT FRANCES RD 4100	0.45

Distance to Next Instruction 0.15 Miles

Toyota Olympus World Championship Rally

ATC 4 EELS HILL	Distance 26.07 Miles	Pg 30
ATC 5 DAYTON GAP	Time 80 Mins.	Av Speed 19.56

DISTANCE Accum.	DISTANCE Incrm.	DIRECTION	INFORMATION	Decline Distance
25.77	0.15	36 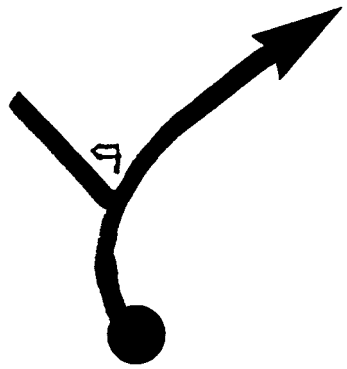	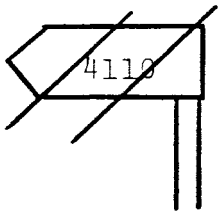 BEGIN QUIET ZONE	0.30
26.07	0.30	37 	ATC Dayton Gap 01:10 END QUIET ZONE	0.00

DENSO
U-GROOVE SPARK PLUGS

Toyota Olympus World Championship Rally

ATC 5 *DAYTON GAP*	Distance 30.94 Miles	Pg Y-31
ATC 6 *TAYLOR TOWNE*	Time 100 Mins.	Av Speed 18.56

DISTANCE Accum.	DISTANCE Incrm.	DIRECTION	INFORMATION	Decline Distance
0.00	0.00		START: DAYTON GAP	30.94
0.04	0.04	1	4.11	30.90
0.31	0.27	2 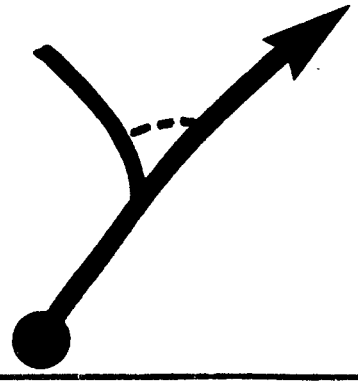	3.84	30.63
0.42	0.11	3 	3.73	30.52
0.52	0.10	4 	3.63	30.42

Distance to Next Instruction 0.23 Miles

Replacement Page

Toyota Olympus World Championship Rally

ATC 5 DAYTON GAP	Distance 30.94 Miles	Pg Y-32
ATC 6 TAYLOR TOWNE	Time 100 Mins.	Av Speed 18.56

DISTANCE Accum.	DISTANCE Incrm.	DIRECTION	INFORMATION	Decline Distance
0.75	0.23	5 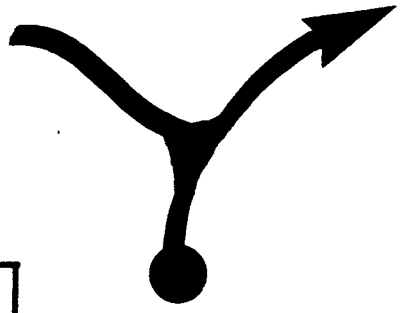	3.40	30.19
0.95	0.20	6 	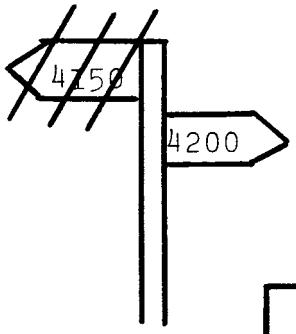 3.20	29.99
1.10	0.15	7	STUMP ON RIGHT IN EXIT OF CORNER 3.05	29.89
1.20	0.10	8	2.95	29.74

Distance to Next Instruction 0.26 Miles

Replacement Page

Toyota Olympus World Championship Rally

ATC 5 *DAYTON GAP*	Distance 30.94 Miles	Pg Y-33
ATC 6 *TAYLOR TOWNE*	Time 100 Mins.	Av Speed 18.56

DISTANCE Accum.	DISTANCE Incrm.	DIRECTION	INFORMATION	Decline Distance
1.46	0.26	9 	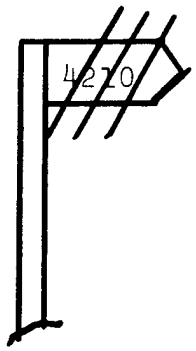 2.69	29.48
1.57	0.11	10 	2.58	29.37
1.72	0.15	11 	2.43	29.22
1.99	0.27	12	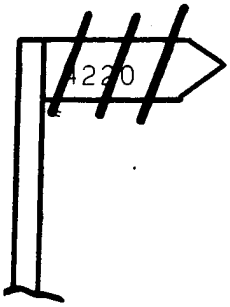 2.16	28.95

Distance to Next Instruction 0.31 Miles

Replacement Page

ATC 5 *DAYTON GAP*	Distance 30.94 Miles	Pg Y-34
ATC 6 *TAYLOR TOWNE*	Time 100 Mins.	Av Speed 18.56

DISTANCE Accum.	DISTANCE Incrm.	DIRECTION	INFORMATION	Decline Distance
2.30 ↓ 2.38	0.31 ↓ 0.08	13	1.77	28.64 ↓ 28.56
2.51	0.13	14 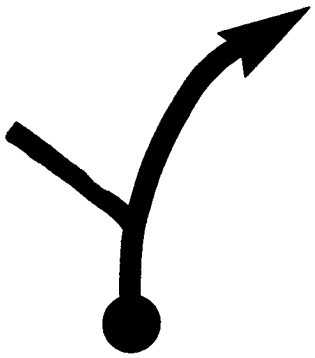	1.64	28.43
2.76	0.25	15 	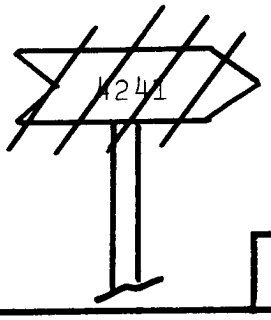 1.39	28.18
3.12 ↓ 3.17	0.36 ↓ 0.05	16 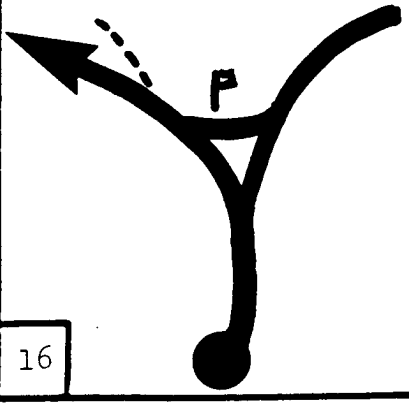	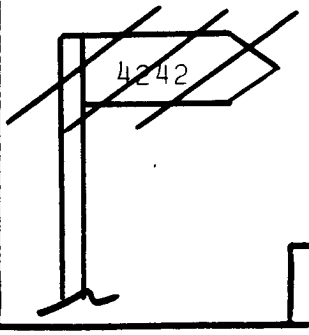 0.98	27.82 ↓ 27.77

Distance to Next instruction 0.16 Miles

Replacement Page

Toyota Olympus World Championship Rally

ATC 5 *DAYTON GAP*	Distance 30.94 Miles		Pg Y-35
ATC 6 *TAYLOR TOWNE*	Time 100 Mins.	Av Speed 18.56	

DISTANCE Accum.	DISTANCE Incrm.	DIRECTION	INFORMATION		Decline Distance
3.33	0.16	17 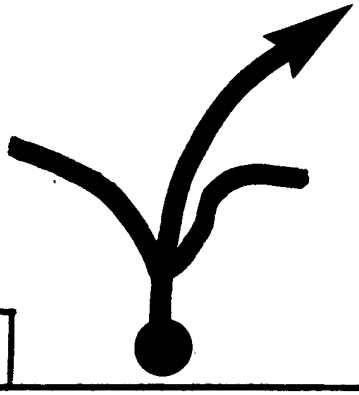	!! BLIND CREST STRAIGHT AHEAD	0.82	27.61
3.46	0.13	18 	!! EXPOSURE LEFT	0.69	27.48
3.79	0.33	19 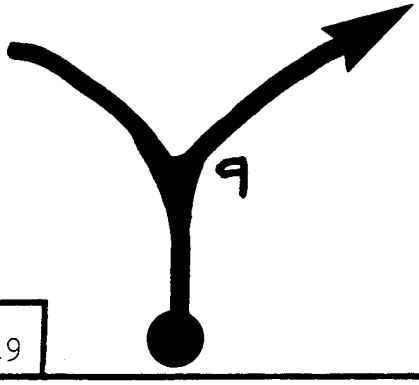	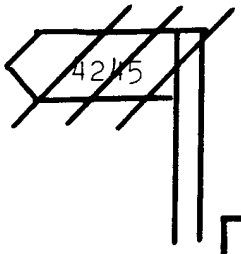	0.36	27.15
3.92	0.13	20 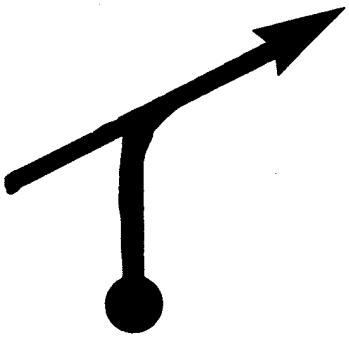		0.23	27.02

Distance to Next Instruction 0.18 Miles

Replacement Page

Toyota Olympus World Championship Rally

ATC 5 *DAYTON GAP*	Distance 30.94 Miles		Pg Y-36
ATC 6 *TAYLOR TOWNE*	Time 100 Mins.	Av Speed 18.56	

DISTANCE cum.	DISTANCE Incrm.	DIRECTION	INFORMATION	Decline Distance
10	0.18	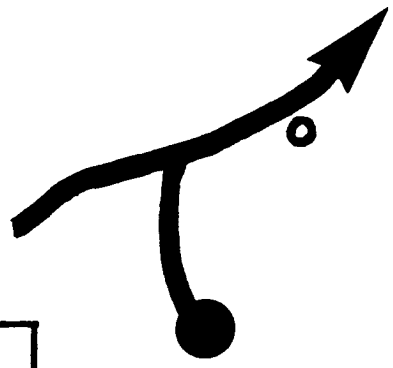 21	0.00	26.84
15	0.05			26.79
.25	0.10	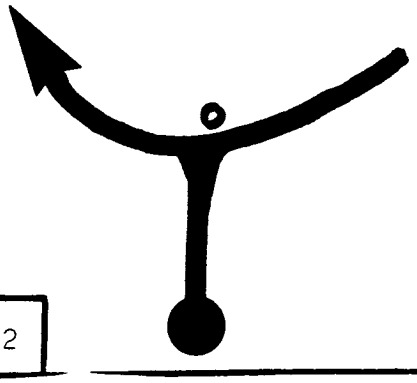 22	STOP	26.69

PIRELLI

ORIGINAL EQUIPMENT ON THE WORLD'S FINEST.



Replacement Page

Toyota Olympus World Championship Rally

ATC 5 *Dayton Gap*	Distance 30.94 Miles	Pg Y-37
MTC 2 Tyee	Time 100 Mins.	Av Speed 18.56

DISTANCE Accum.	DISTANCE Incrm.	DIRECTION	INFORMATION	Decline Distance
4.54	0.29	23 		26.40
4.80	0.26	24 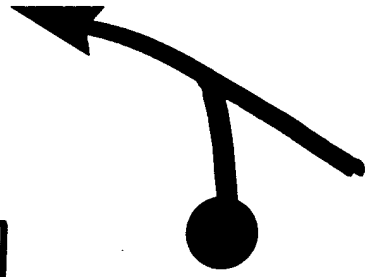	BEGIN PAVEMENT	26.14
5.36	0.56	25 	W. Elson Rd	25.58
9.11	3.75	26	BRIDGE	21.83

Distance to Next Instruction 0.31 Miles

Replacement Page

Toyota Olympus World Championship Rally

ATC 5 *Dayton Gap*	Distance 30.94 Miles	Pg Y-38
MTC 2 Tyee	Time 100 Mins.	Av Speed 18.56

DISTANCE Accum.	DISTANCE Incrm.	DIRECTION	INFORMATION	Decline Distance
9.42	0.31	27	SPEED LIMIT 25	21.52
10.03	0.61	28 	FIRST ST	20.91
10.49	0.46	29 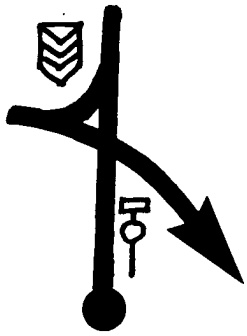	S. OLYMPIC HWY STOP	20.45
11.80	1.31	30 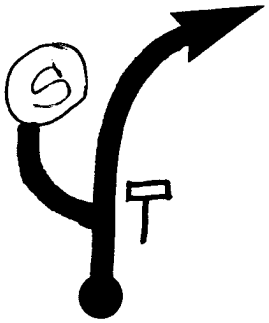	N CRAIG RD	19.14

Distance to Next Instruction	0.20 Miles

Replacement Page

Toyota Olympus World Championship Rally

ATC 5 *Dayton Gap*	Distance 30.94 Miles	Pg Y-39
MTC 2 Tyee	Time 100 Mins.	Av Speed 18.56

DISTANCE Accum.	DISTANCE Incrm.	DIRECTION	INFORMATION	Decline Distance
12.00	0.20	 31	FREEWAY ENTRANCE	18.94
14.62	2.62	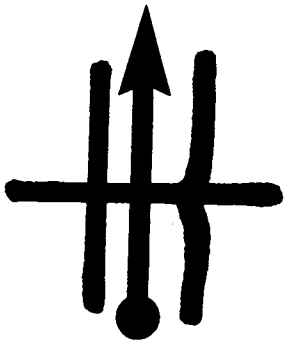 32	TAYLOR TOWNE	16.32
19.00	4.38	32	ENTERING THURSTON COUNTY	11.94
24.12	5.12	33	PERRY CREEK	6.82

Distance to Next Instruction 5.10 **Miles**

Replacement Page

(5)

LV 2:45

Toyota Olympus World Championship Rally

ATC 5 Dayton Gap	Distance 10.94 Miles	Pg Y-40
MTC 2 Tyee	Time 100 Mins.	Av Speed 18.96

DISTANCE Accum.	DISTANCE Incrm.	DIRECTION	INFORMATION	Decline Distance
29.22	5.10	35 	ONTO INTERSTATE 5 SOUTHBOUND	1.72
30.64	1.42	36 	EXIT 102 SO TUMWATER BLACK LAKE	0.30
30.87 ↓ 30.94	0.23 ↓ 0.07	37 	INTO TYEE INN MTC 2: TYEE PARC FERME FCO: 10:00 ONTO SEC. II	0.07 ↓ 0.00
			82:53	

Distance to Next Instruction Miles

Replacement Page

Toyota Olympus World Championship Rally

ATC 6 TAYLOR TOWNE	Distance 26.02 Miles	Pg 45
MTC 2 TYEE	Time 80 Mins.	Av Speed 19.52

DISTANCE Accum.	DISTANCE Incrm.	DIRECTION	INFORMATION	Decline Distance
9.50	0.23	25	STOP	16.52
9.73 ↓ 9.76	0.23 ↓ 0.03	26 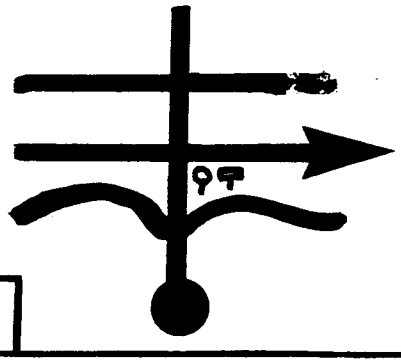	STOP BEGIN PAVEMENT	16.29 ↓ 16.26
14.10	4.34	27	ENTERING THURSTON COUNTY	11.92
19.20	5.10	28	PERRY CREEK	6.82

Distance to Next Instruction 5.10 Miles

Toyota Olympus World Championship Rally

ATC 6 TAYLOR TOWNE	Distance 26.02 Miles	Pg 46
MTC 2 TYEE	Time 80 Mins.	Av Speed 19.52

DISTANCE Accum.	DISTANCE Incrm.	DIRECTION	INFORMATION	Decline Distance
24.30	5.10	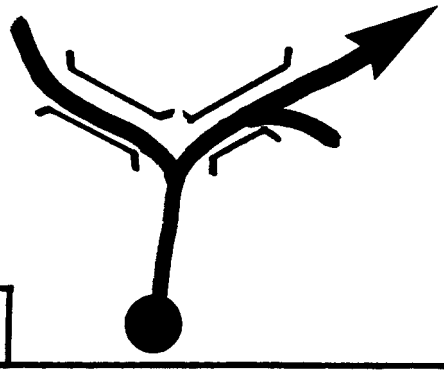 29	ONTO INTERSTATE 5 SOUTHBOUND	1.72
25.72	1.42	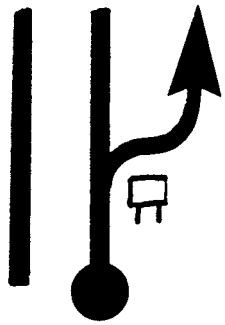 30	EXIT 102 SO TUMWATER BLACK LAKE	0.30
25.95 ↓ 26.02	0.23 ↓ 0.07	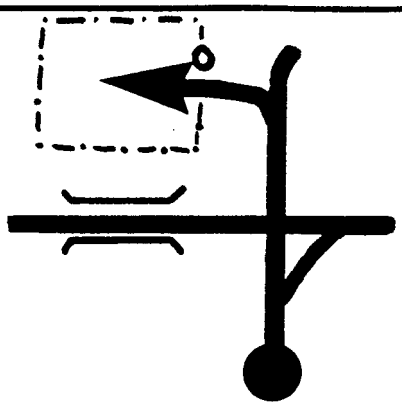 31	INTO TYEE INN MTC 2 TYEE, PARC FERME FCO: 10:00 ONTO SEC II	0.07 ↓ 0.00

END SECTION I, LEG I



THIS RED CROSS IS TO BE DISPLAYED TO RALLY TRAFFIC BY A CREW MEMBER IF THERE IS A MEDICAL EMERGENCY THAT REQUIRES IMMEDIATE ATTENTION BY QUALIFIED PERSONNEL OR A PHYSICIAN.



IMPROPER USE OF THIS RED CROSS MAY BE CAUSE FOR EXCLUSION FROM THE EVENT.

LABOR DONATED BY CAPITOL CITY PRESS — OLYMPIA